

Proprietà  
Castello di Casole s.p.a.

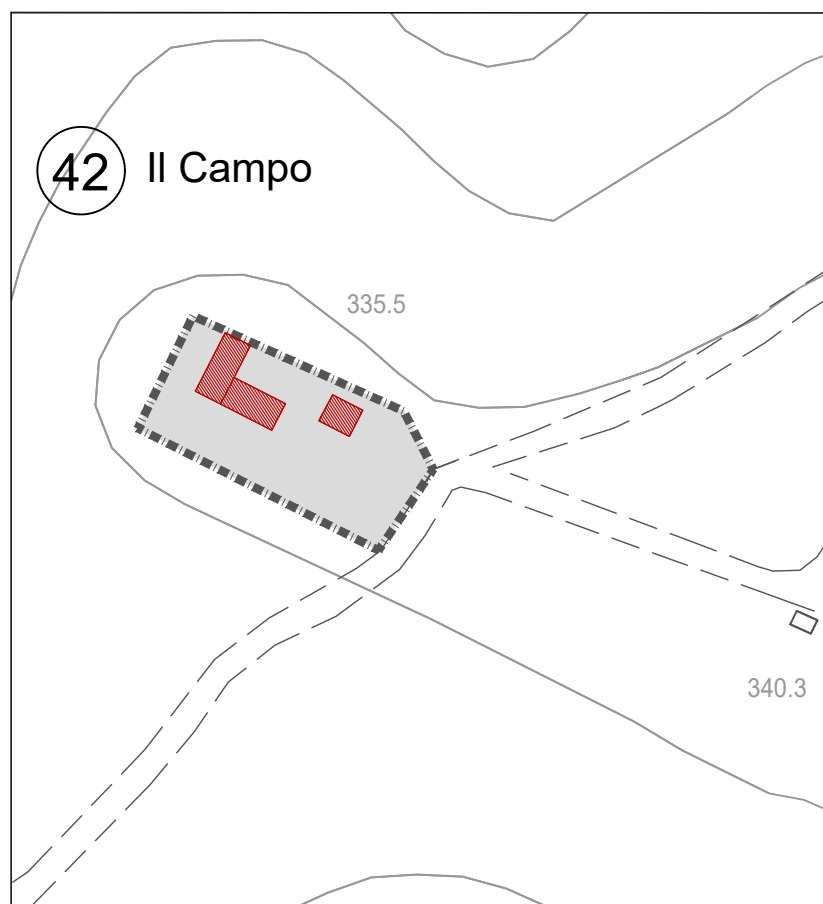
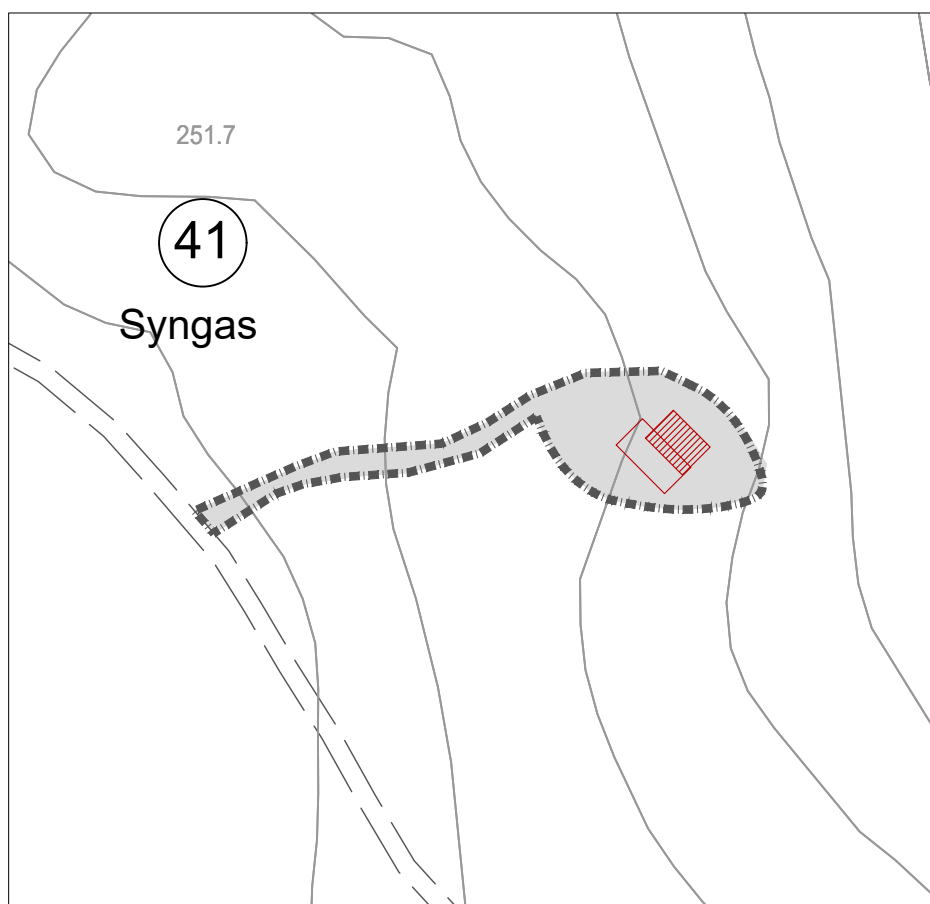
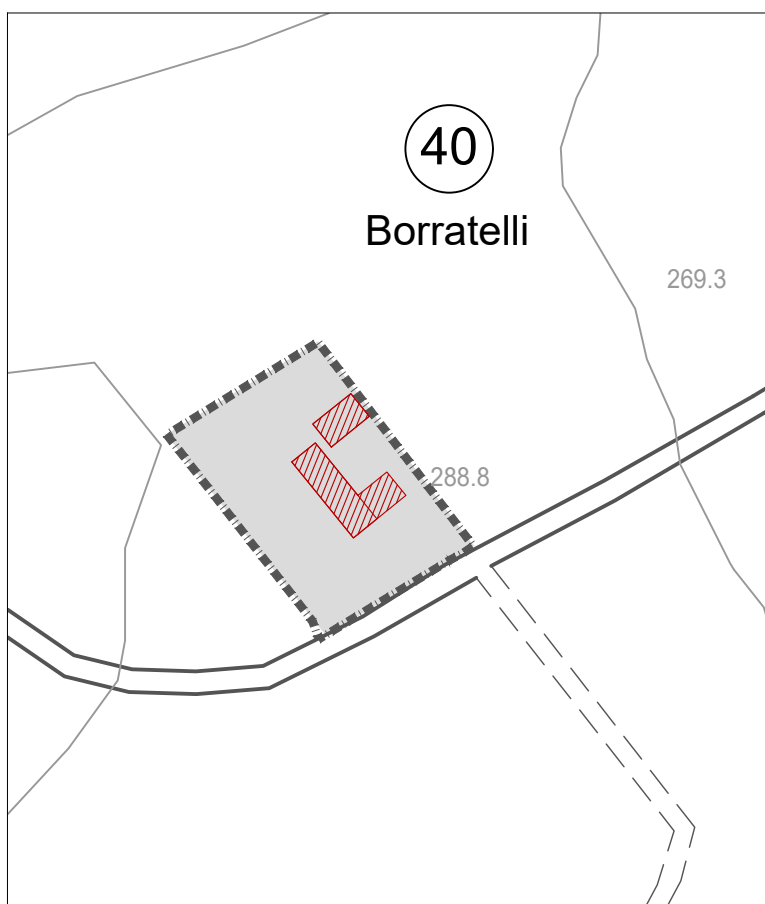
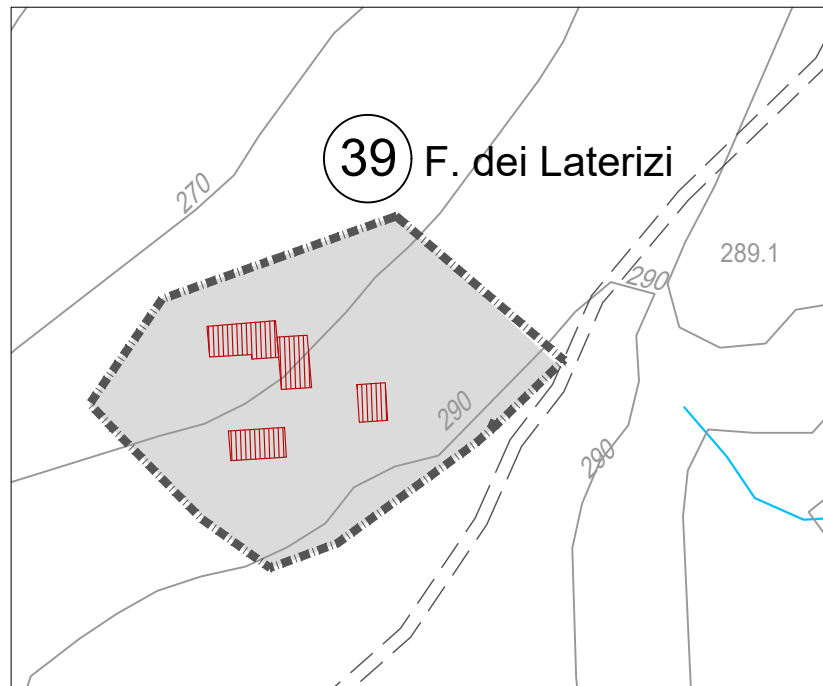
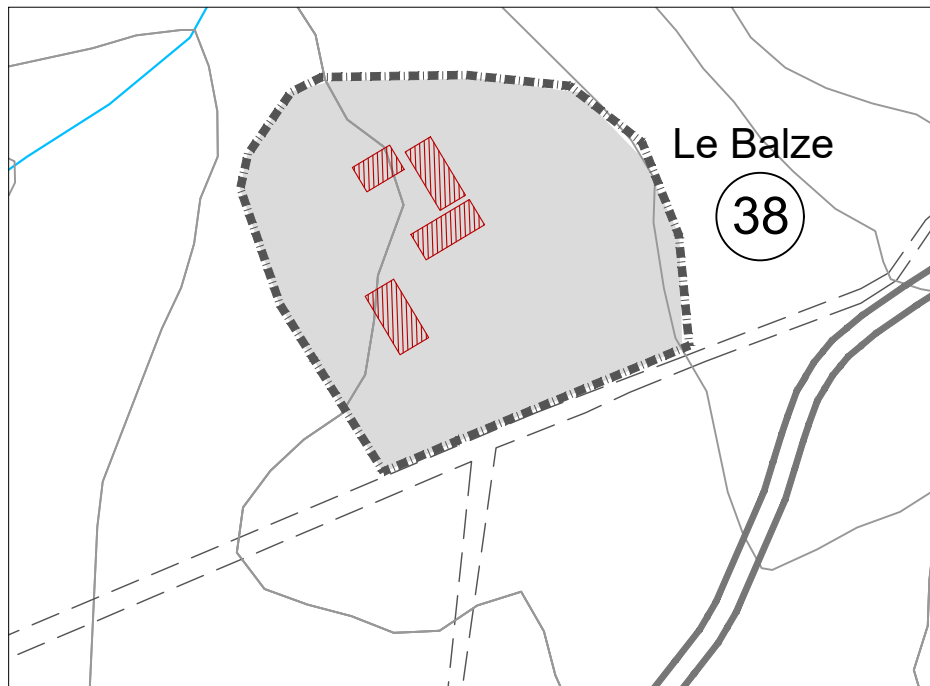
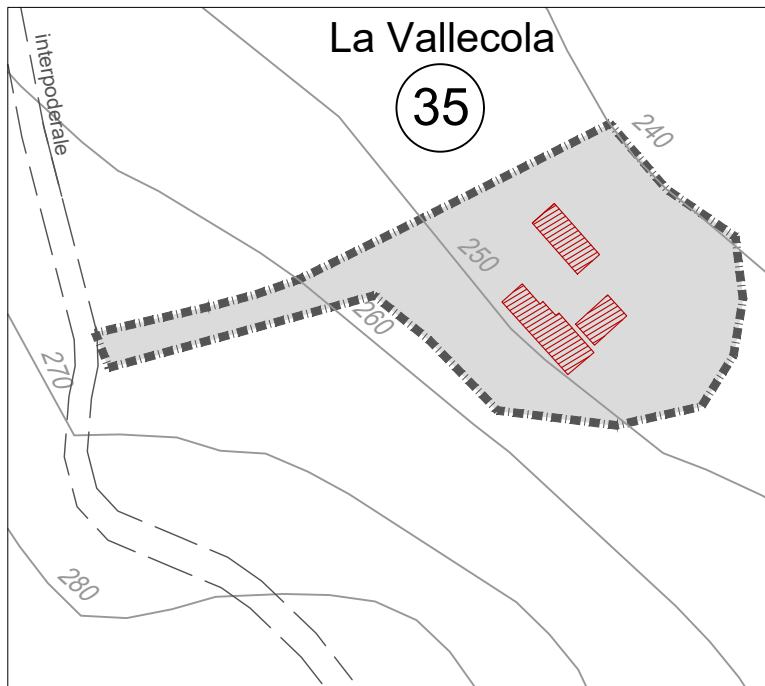
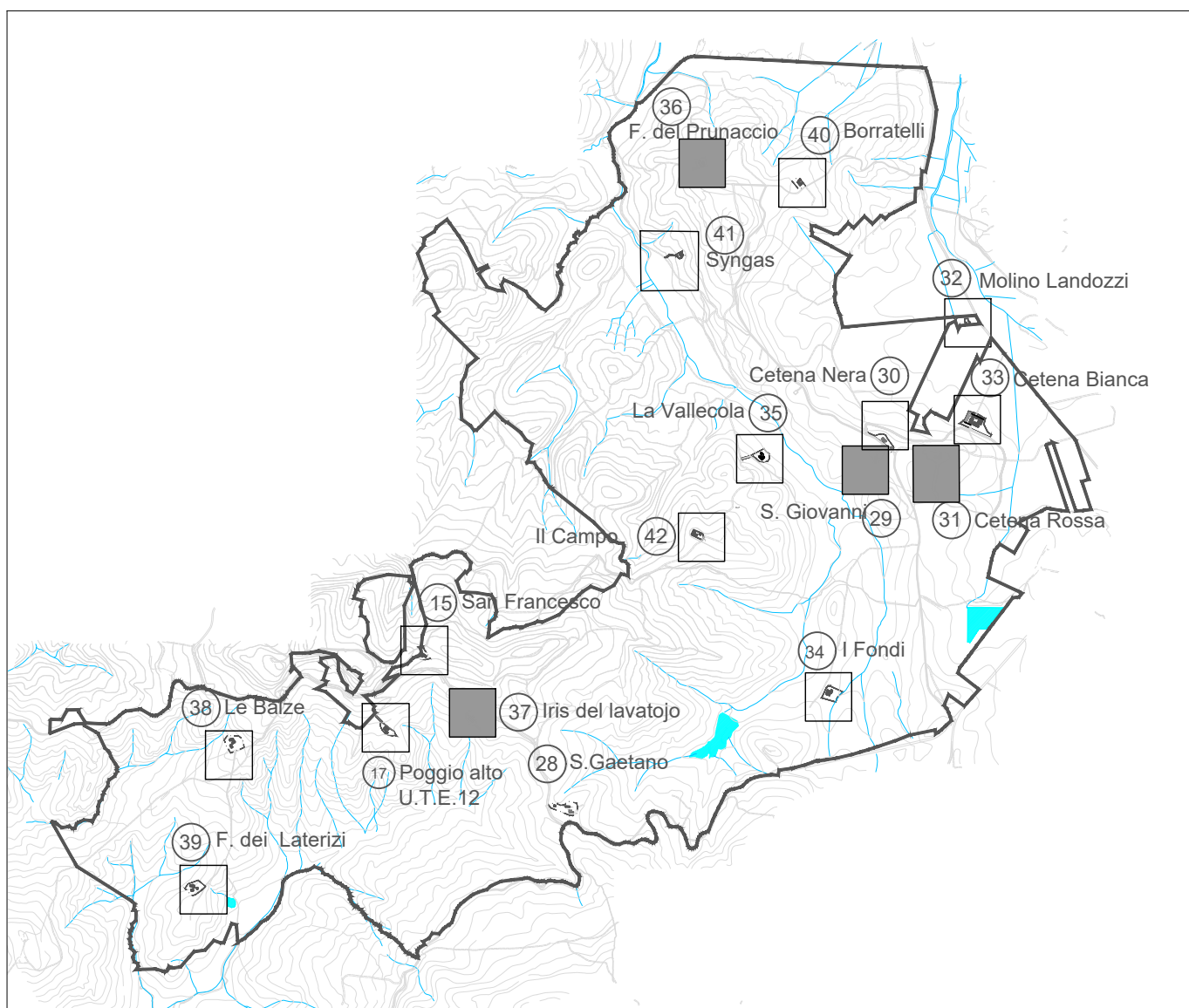
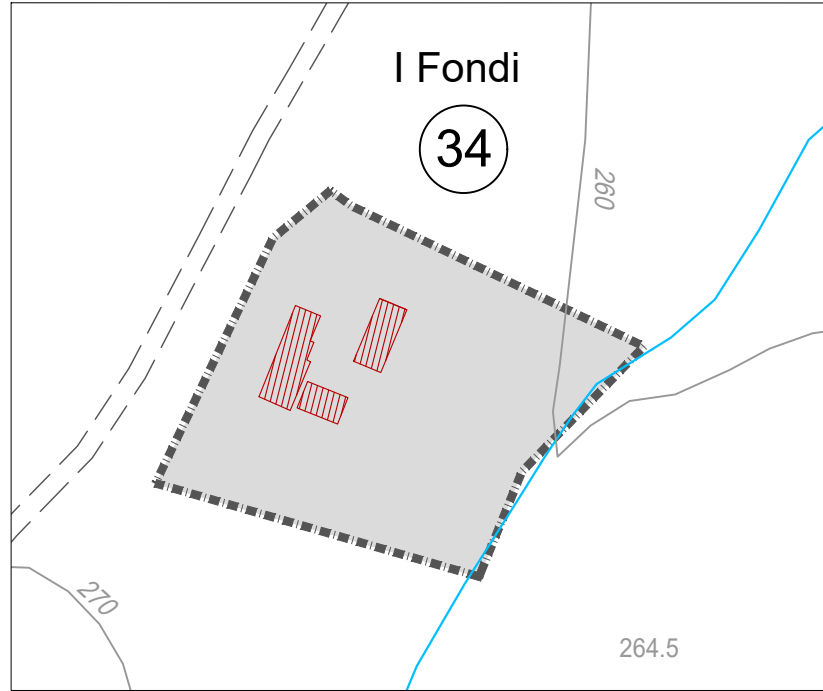
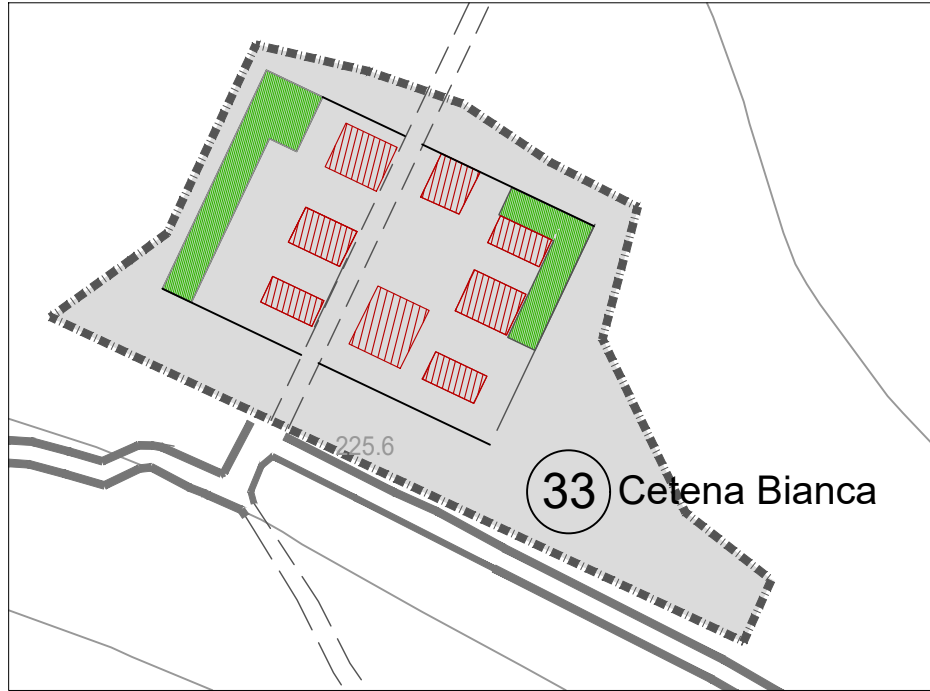
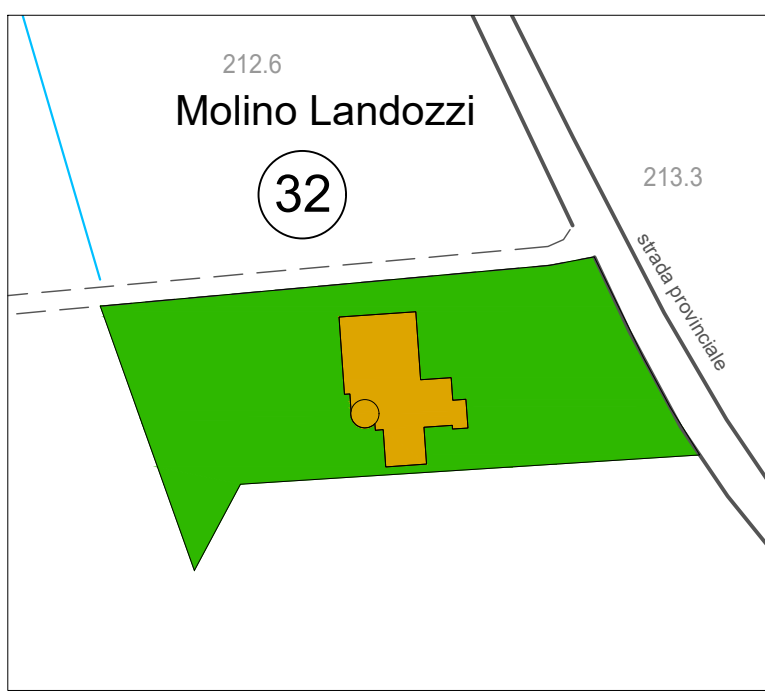
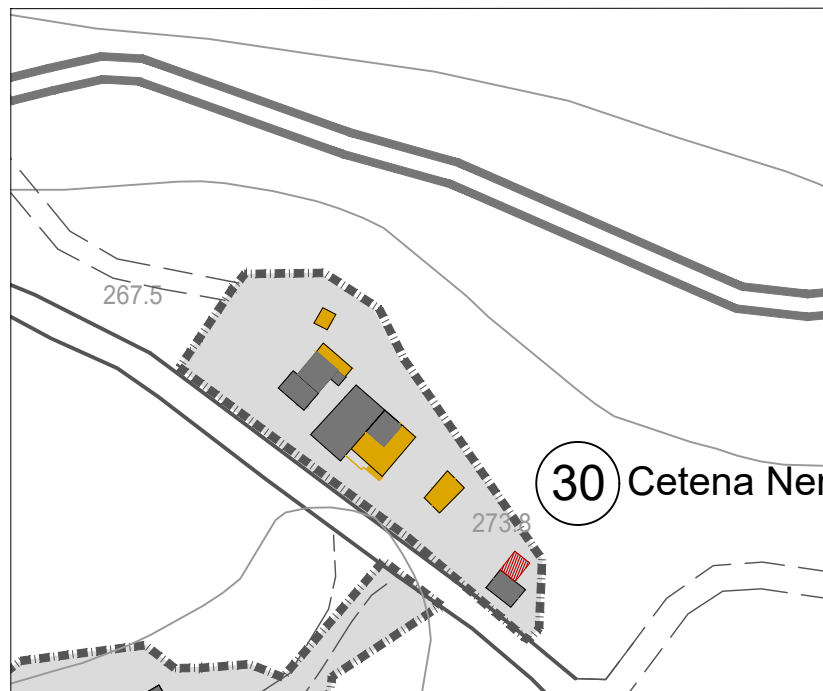
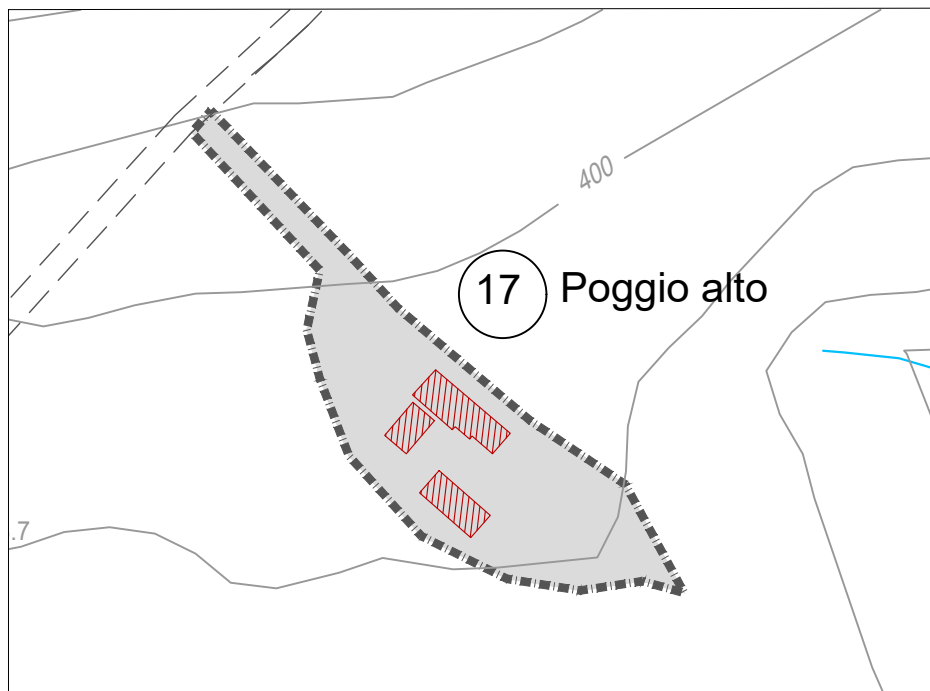
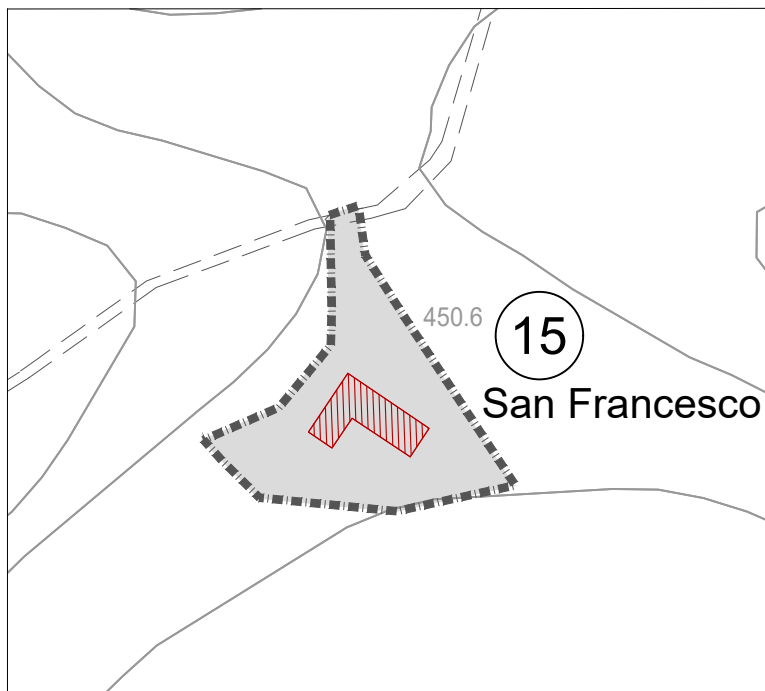
Progettisti  
arch. Riccardo Bartoloni  
arch. Maria Dambrosio  
arch. Riccardo Bertini

Collaborazione  
arch. Tosca Bertini  
pian. Manuela Fontanive

Consulenza agronomica  
Agr. Giacomo Baffetti  
Agr. Francesco Baffetti

Consulenza geologica:  
Geol. Francesca Bianchi

UTE	Edif.	Toponimo	ORIGINE E RIPARTIZIONE CONSISTENZE EDILIZIE						BILANCIO superfici per singola UTE mq.
			legittima preesistente mq.	recuperata in sito mq.	trasferita in altra UTE mq.	ricevuta da altra UTE mq.	di nuova costruzione mq.	assegnata alla UTE mq.	
1	28	S. Gaetano	2.854	690	1.764	0	0	1.090	-1.764
	15	San Francesco	0	400	0	0	0		
2	29	S. Giovanni	943	693	250	0	0	693	-250
3	30	Cetena Nera	936	625	311	0	0	625	-311
4	31	Cetena Rossa	2.211	1.120	1.091	0	0	1.120	-1.091
5	32	Cetena Bianca	774	774	0	464	0		1.064
	40	I Borratelli	0	0	0	150	0	1.838	0
6	34	I Fondi	0	0	0	270	250	520	520
7	35	La Vallecola	0	0	0	250	260	510	510
8	36	Il Prunaccio	0	0	0	380	130	510	510
9	37	Iris del lavatoio	0	0	0	250	260	510	510
10	38	Le Balze	0	0	0	565	525	1.090	1.090
	39	Fornace dei laterizi							
11	42	Il Campo	0	0	0	386	54	440	440
12	17	Poggio Alto	0	0	0	250	260	510	510
TOTALI			7.718	4.302	3.416	3.415	1.739	9.456	1.738



D06

Schemi trasformazioni edilizie

Scala 1:2.000

aprile 2022  
rev. grafica ottobre 2022